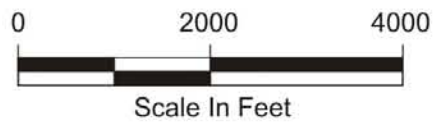




Base Map: Hudson North and Scottville Quadrangle NYSDOT 7.5 Minute Series.



**LEGEND**

-  154 WELL LOCATION
-  DNF-38 BORING LOCATION



**FIGURE 4  
WELL LOCATION MAP**

**Town of Stockport  
Columbia County, New York**

Alpha Project No. 01102

01102-01.CNV