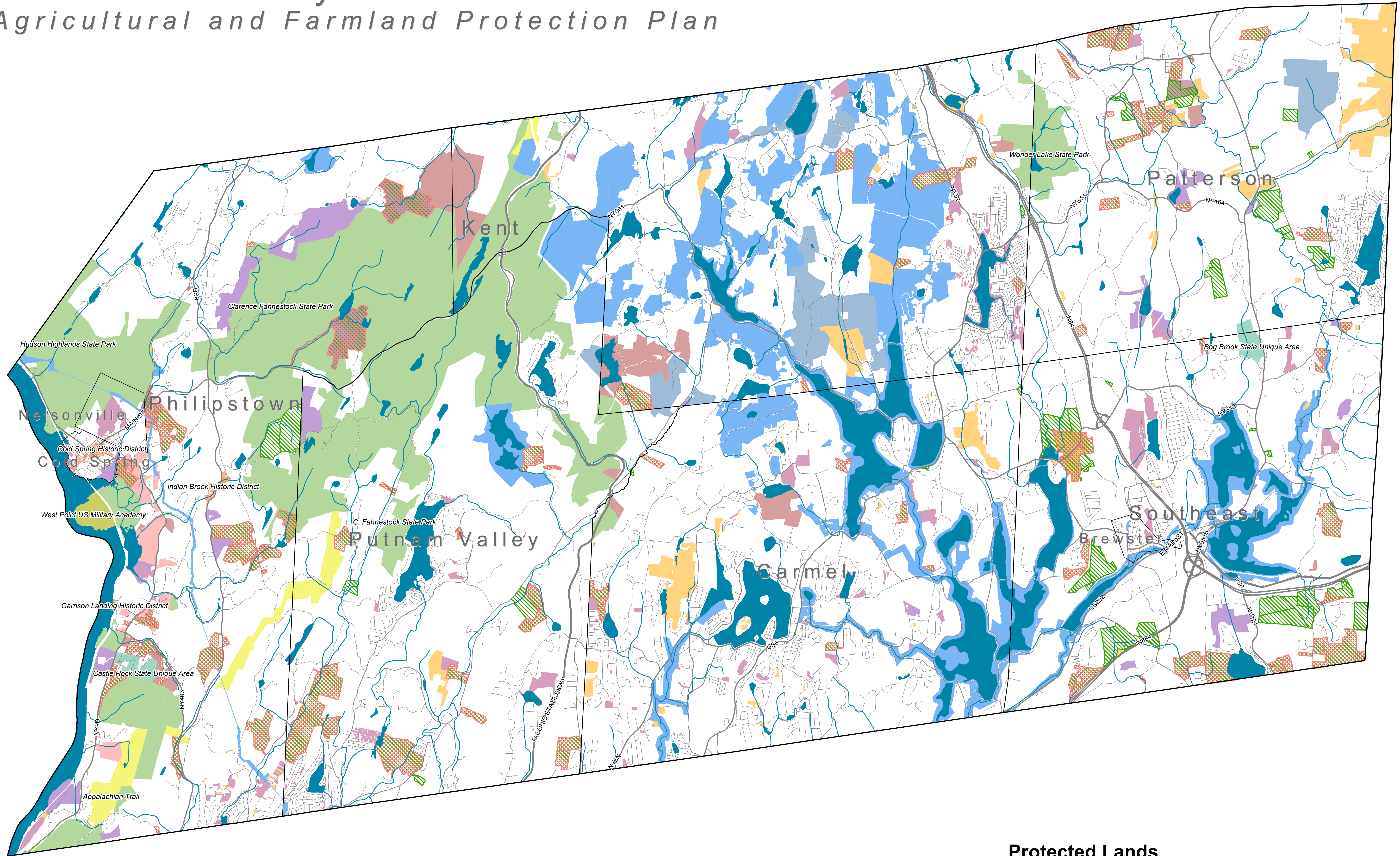
















Putnam County Agricultural and Farmland Protection Plan



Data Sources

Municipal Boundaries: NYS Department of Transportation, 1999
 Roads: NYS Department of Transportation, 1999
 Water Features: NYS Department of Transportation, 1999
 Farm Parcels: Putnam County Department of Technology & Geographic Information Systems, 2003
 Agricultural Districts: Putnam County Department of Technology & Geographic Information Systems, 2004
 Protected Parcels: Putnam County Division of Planning & Development

Protected Lands

 Farms in the database	 State Park	 Federal Military Land	 National Register Historic Site
 2004 Agricultural District	 State Unique Area	 County Owned Lands	 National Register Historic District
Farms were identified through the County Real Property tax parcel classification codes, landowners participating in the County Agricultural District, and landowners participating in the County Agricultural Assessment program	 State Multiple Use Area	 Municipal Park	 Other
	 Federal Land	 Conservation Area	
		 Water Supply Protection	



This Map Produced on July 1, 2004