





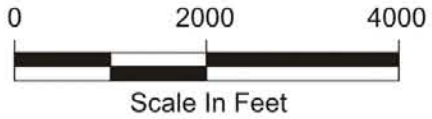


Base Map: Hudson North and Scottville Quadrangle NYSDOT 7.5 Minute Series.

LEGEND	
	Peat and Muck
	Alluvial Deposits
	Glacial Lake Deltaic sand and Gravel
	Glacial Lake Sand
	Glacial Lake Silt and Clay
	Glacial Till
	Bedrock



SOURCE
Adapted from NYSGS Open File No, Zgk1130 and from Cadwell and Dineen (1987).



FIGURE 3
SURFICIAL GEOLOGY MAP

Town of Stockport
Columbia County, New York

Alpha Project No. 01102

01102-03.CNV